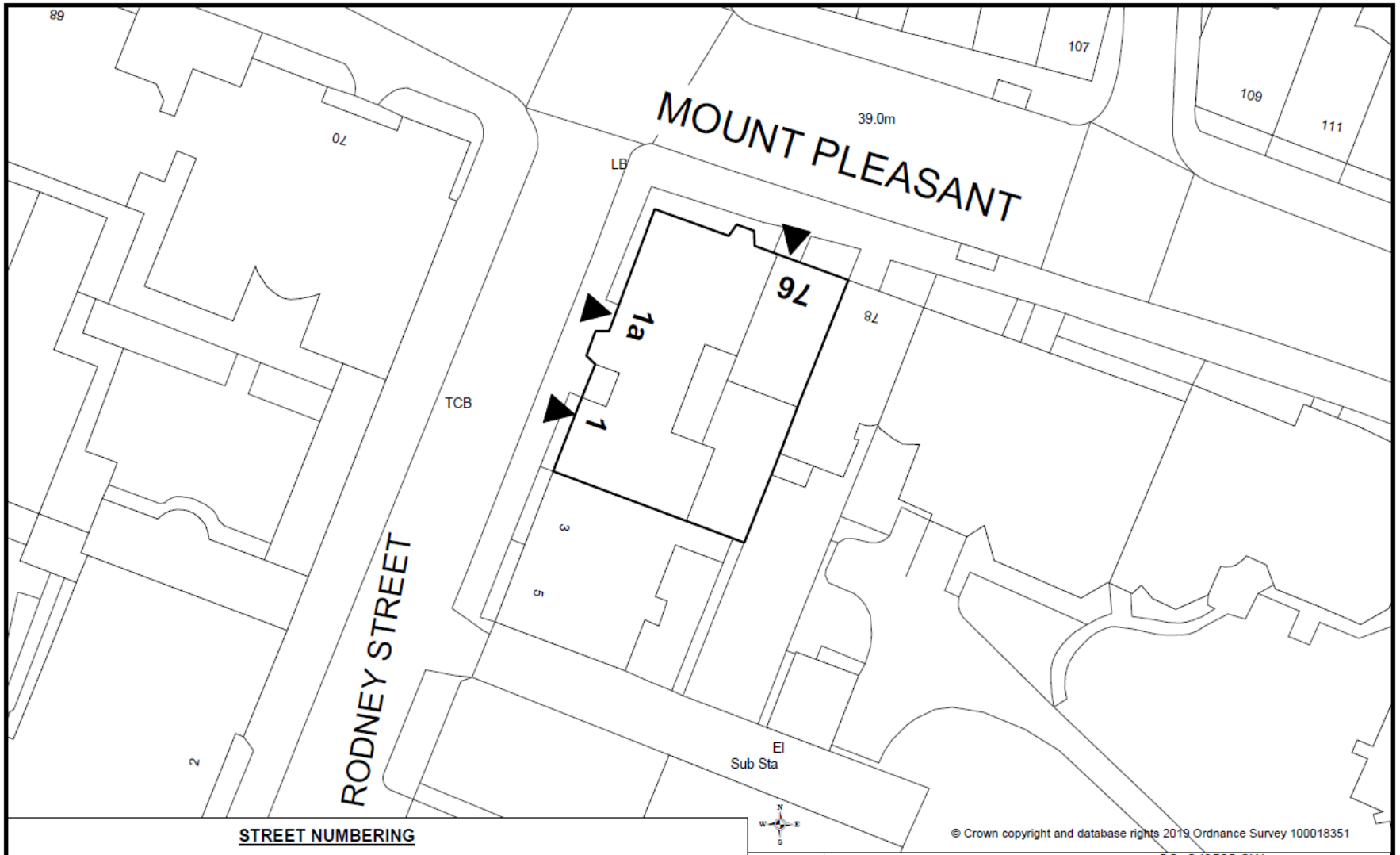

© Crown copyright and database rights 2019 Ordnance Survey 100018351

STREET NUMBERING

Flats 1-10, No.1 Rodney Street;
Flats 1-12, No.1A Rodney Street; and
Flats 1-9, No.76 Mount Pleasant

Ward: Central
Post District: L3

OS: SJ3590 SW
Co-ordinates: E335,436 N390,079

LIVERPOOL CITY COUNCIL
Highways & Transportation, Regeneration,
Cunard Building, Water Street,
Liverpool, L3 1AH
Tel. No.: 0151 233 3000/3001

SCALE:	NTS
DATE:	05/09/2019
DRAWN:	DJ
FILE:	F2489

Plan No.
LS52613

PROPOSED GROUND FLOOR PLAN.

MOUNT PLEASANT

RODNEY STREET

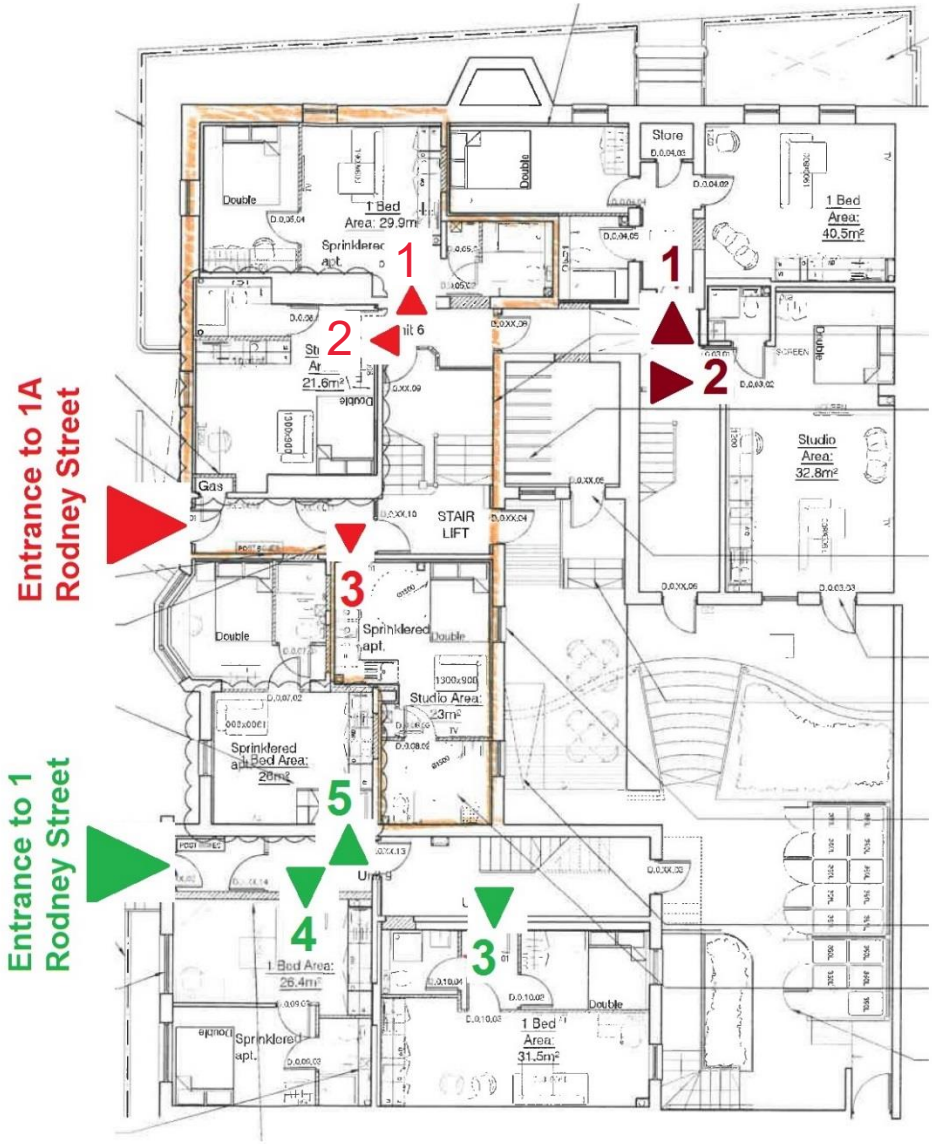

PROPOSED LOWER GROUND FLOOR PLAN (1 Rodney Street)

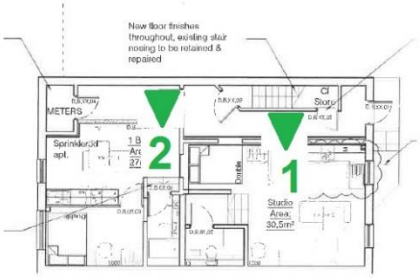

Proposed First Floor Plan.

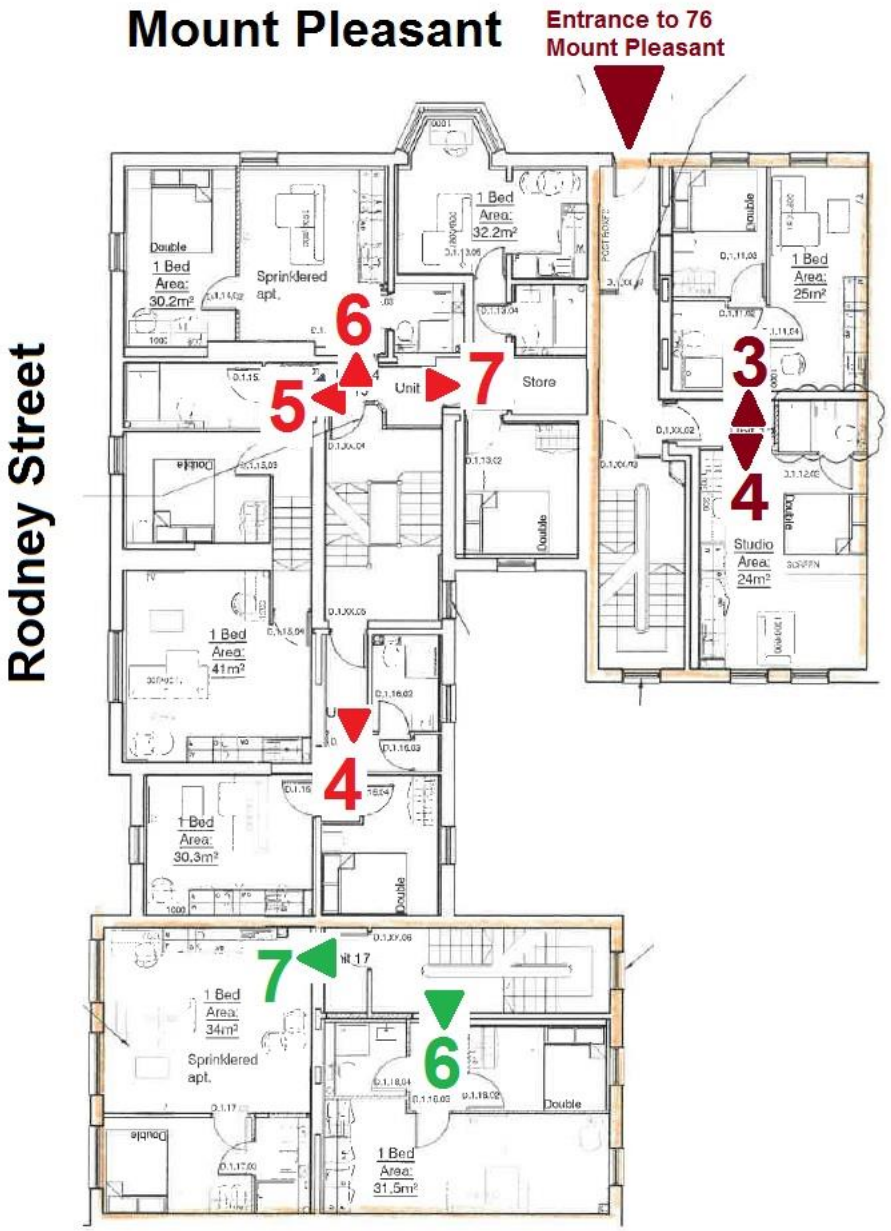

Proposed Second Floor Plan.

Mount Pleasant

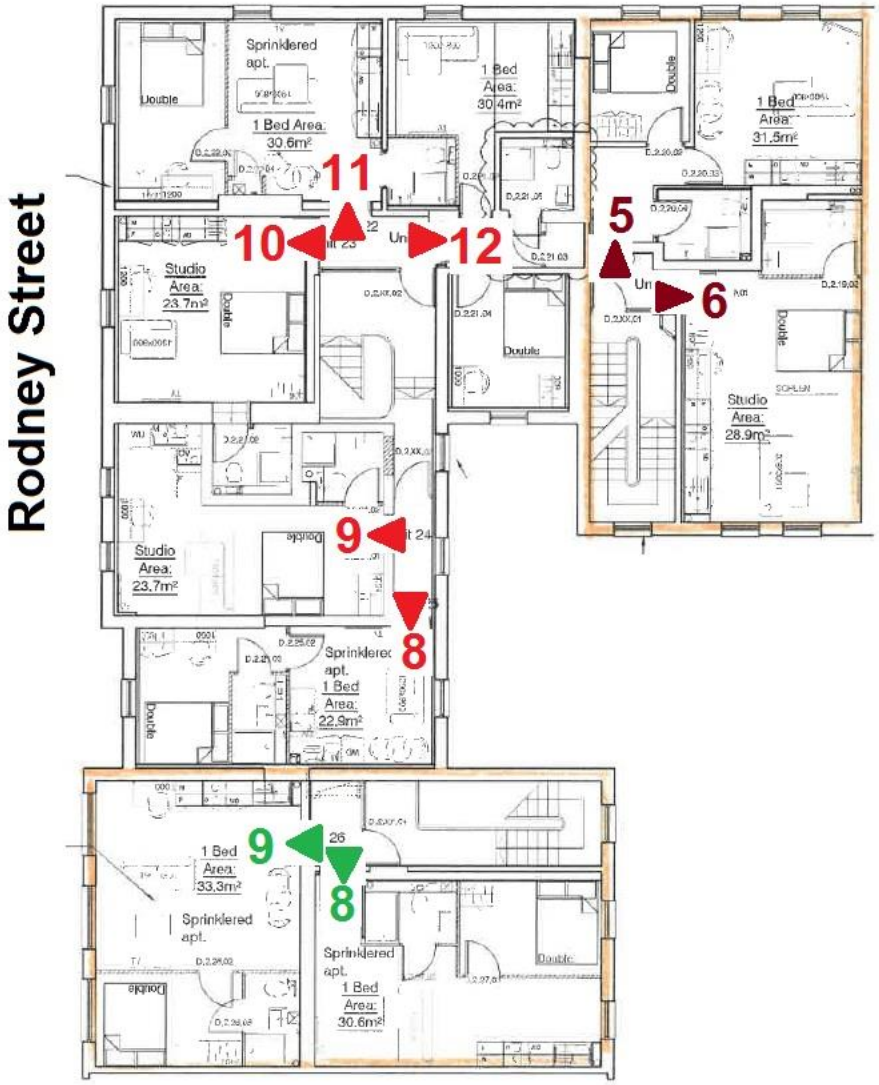

Proposed Third Floor Plan.

Mount Pleasant
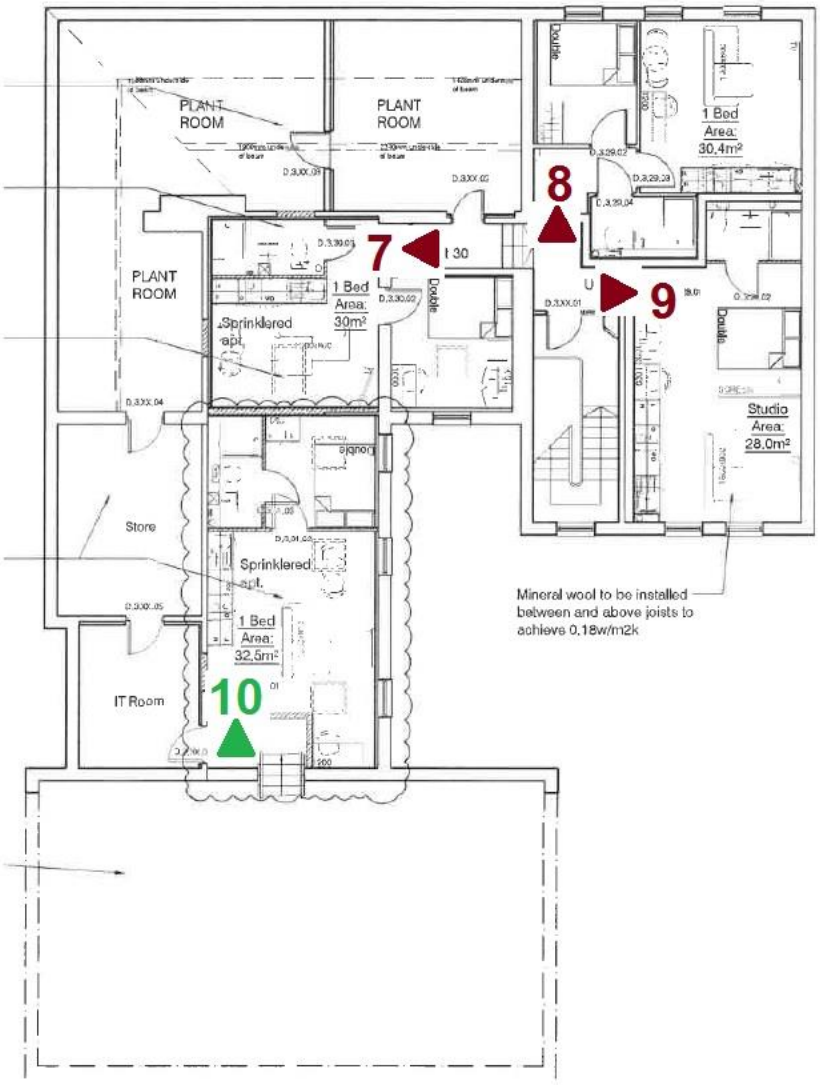
Rodney Street